





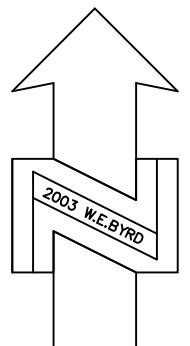
1 MILE

**LEGEND**

-  DESIGNATED CAMP SITE
-  PARKING AREA
-  WELL, SPRING, ETC.
-  SEE LIST TO RIGHT

**NUMBERED FEATURES**

- 1 COUNTY ROAD 426
- 2 LATRINE
- 3 ED YARBOROUGH NATURE CENTER
- 4 CHAPEL
- 5 TO FLAGLER TRAIL (FNST)
- 6 LITTLE BIG ECON STATE FOREST



**GENEVA WILDERNESS AREA**